

REFERENCE: THIS DRAWING IS NOT FOR CONSTRUCTION

SR LA

SIMON RONAN LANDSCAPE ARCHITECTS

Cork Office
Levis Quay
Skibbereen
Co Cork
Ireland
A94A431
simon@simonronan.com

Dublin Office
25 Glengarriff Parade
Phibsborough
Dublin 7
Ireland
D07 XF25
+353 86 056 3434

LANDSCAPE PLAN
TILE LAYOUT L- 500

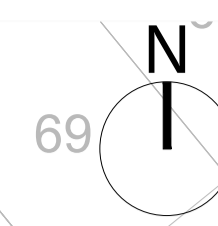
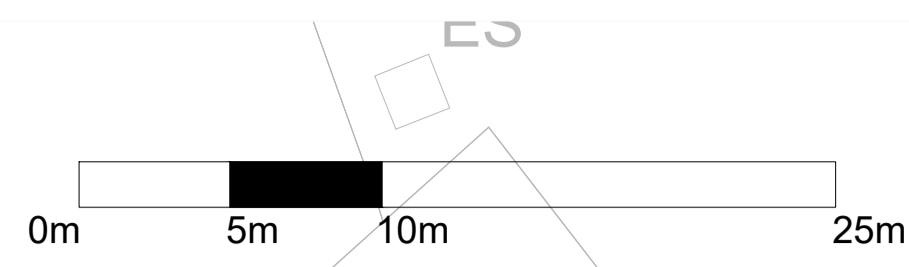
SCALE 1:1000
A1

PURPOSE OF DRAWING - PLANNING

ROSS ROAD KILLARNEY

THIS DRAWING IS TO BE READ IN CONJUNCTION WITH RELEVANT CONSULTANTS DRAWINGS
ALL DIMENSIONS TO BE DERIVED FROM THIS DRAWING
NO PART OF THIS DOCUMENT MAY BE REPRODUCED OR
TRANSMITTED IN ANY FORM OR STORED IN ANY RETRIEVAL
SYSTEM OR ANY MANNER WITHOUT THE WRITTEN PERMISSION
OF THE LANDSCAPE ARCHITECTS AT 25 GLENGARRIFF PARADE
DUBLIN 7 IRELAND D07 XF25
UNLESS OTHERWISE SPECIFIED IN THE DRAWING

JULY 2025



Hotel

ROSS ROAD

SCRAHAN MEWS

Attenuation Tank

Attenuation Tank

FFL 24.100

FFL 24.100

FFL 24.400

LEGEND

- Site Boundary
- 00.00m Proposed Levels
- Herbaceous Planting & Shrubs
- Lawn
- Meadow
- Proposed Native Hedgerow
- High Quality Paving
- Swale
- Shared Surface
- Greenway Coloured Asphalt
- In-Situ Concrete Path
- Black Asphalt Road
- Permeable Paving to Parking
- Tactile Paving Buff Coloured
- Fence and Gates
- Tree Pit
- Existing Trees To Be Retained
- Existing Hedgerow To Be Retained
- Proposed Trees

- Qr Quercus robur
- Ps Pinus sylvestris
- Sa Sorbus aucuparia
- Bp Betula pendula



REFERENCE: THIS DRAWING IS NOT FOR CONSTRUCTION

SR LA

SIMON RONAN LANDSCAPE ARCHITECTS

Cork Office
Levin Quigg
Shelburne
Co. Cork
Ireland
A94A431
simon@simonronan.com

Dublin Office
25 Groganiff Parade
Phibsborough
Dublin 7
Ireland
D07 XF25
+353 86 056 3434

LANDSCAPE PLAN 1 OF 5
L- 501

SCALE 1:250
A1

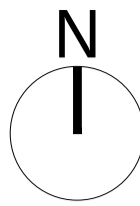
PURPOSE OF DRAWING - PLANNING

ROSS ROAD KILLARNEY

THIS DRAWING IS TO BE READ IN CONJUNCTION WITH RELEVANT CONSULTANT DRAWINGS
NO PART OF THIS DOCUMENT MAY BE REPRODUCED OR
TRANSMITTED IN ANY FORM OR BY ANY MEANS, ELECTRONIC OR MECHANICAL, WITHOUT THE WRITTEN PERMISSION
OF THE AUTHOR. ANY UNLAWFUL USE OF THIS DOCUMENT IS AT THE USER'S SOLE RISK AND WITHOUT LIABILITY TO THE AUTHOR.

JULY 2025

0m 5m 10m 25m



LEGEND

- Site Boundary
- 00.00m Proposed Levels
- Herbaceous Planting & Shrubs
- Lawn
- Meadow
- Proposed Native Hedgerow
- High Quality Paving
- Swale
- Shared Surface
- Greenway Coloured Asphalt
- In-Situ Concrete Path
- Black Asphalt Road
- Permeable Paving to Parking
- Tactile Paving Buff Coloured
- Fence and Gates
- Tree Pit
- Existing Trees To Be Retained
- Existing Hedgerow To Be Retained
- Proposed Trees
- Qr Quercus robur
- Ps Pinus sylvestris
- Sa Sorbus aucuparia
- Bp Betula pendula



REFERENCE: THIS DRAWING IS NOT FOR CONSTRUCTION

SR LA

SIMON RONAN LANDSCAPE ARCHITECTS

Cork Office
Levin Quay
Skibbereen
Co. Cork
Ireland
A94A431
simon@simonronan.com

Dublin Office
25 Glangriff Parade
Phibsborough
Dublin 7
Ireland
D07 XF25
+353 86 056 3434

LANDSCAPE PLAN 2 OF 5 L- 502 SCALE 1:250 A1

PURPOSE OF DRAWING - PLANNING

ROSS ROAD KILLARNEY

THIS DRAWING IS TO BE READ IN CONJUNCTION WITH RELEVANT CONSULTANT DRAWINGS
NO PART OF THIS DOCUMENT MAY BE REPRODUCED OR
TRANSMITTED IN ANY FORM OR BY ANY MEANS, ELECTRONIC OR MECHANICAL, WITHOUT THE WRITTEN PERMISSION
OF SIMON RONAN LANDSCAPE ARCHITECTS. THIS DRAWING IS THE PROPERTY OF SIMON RONAN LANDSCAPE ARCHITECTS
AND IS NOT TO BE USED FOR ANY OTHER PROJECT WITHOUT THE WRITTEN PERMISSION OF SIMON RONAN LANDSCAPE ARCHITECTS

JULY 2025



- LEGEND**
- Site Boundary
 - 00.00m Proposed Levels
 - Herbaceous Planting & Shrubs
 - Lawn
 - Meadow
 - Proposed Native Hedgerow
 - High Quality Paving
 - Swale
 - Shared Surface
 - Greenway Coloured Asphalt
 - In-Situ Concrete Path
 - Black Asphalt Road
 - Permeable Paving to Parking
 - Tactile Paving Buff Coloured
 - Fence and Gates
 - Tree Pit
 - Existing Trees To Be Retained
 - Existing Hedgerow To Be Retained
 - Proposed Trees
 - Qr Quercus robur
 - Ps Pinus sylvestris
 - Sa Sorbus aucuparia
 - Bp Betula pendula



REFERENCE: THIS DRAWING IS NOT FOR CONSTRUCTION

**SR
LA**
SIMON RONAN LANDSCAPE ARCHITECTS

Cork Office
Levin Quary
Shaneshireen
Co. Cork
Ireland
A84A431
simon@simonronan.com

Dublin Office
25 Groganville Parade
Phibsborough
Dublin 7
Ireland
D07 XF25
+353 86 056 3434

LANDSCAPE PLAN 3 OF 5
L- 503

SCALE 1:250
A1

PURPOSE OF DRAWING - PLANNING

ROSS ROAD KILLARNEY

THIS DRAWING IS TO BE READ IN CONJUNCTION WITH RELEVANT CONSULTANT DRAWINGS
ALL DIMENSIONS TO BE CHECKED ON SITE
NO PART OF THIS DOCUMENT MAY BE REPRODUCED OR
TRANSMITTED IN ANY FORM OR BY ANY MEANS, ELECTRONIC OR MECHANICAL, WITHOUT THE WRITTEN PERMISSION
OF THE LANDSCAPE ARCHITECTS. THE CLIENT'S RESPONSIBILITY IS TO OBTAIN NECESSARY PERMISSIONS FROM THE
APPROPRIATE AUTHORITIES FOR THE PROJECT FOR WHICH THE DOCUMENT WAS ORIGINALLY PREPARED.

JULY 2025



- LEGEND**
- Site Boundary
 - 00.00m Proposed Levels
 - Herbaceous Planting & Shrubs
 - Lawn
 - Meadow
 - Proposed Native Hedgerow
 - High Quality Paving
 - Swale
 - Shared Surface
 - Greenway Coloured Asphalt
 - In-Situ Concrete Path
 - Black Asphalt Road
 - Permeable Paving to Parking
 - Tactile Paving Buff Coloured
 - Fence and Gates
 - Tree Pit
 - Existing Trees To Be Retained
 - Existing Hedgerow To Be Retained
 - Proposed Trees
- Qr Quercus robur
 Ps Pinus sylvestris
 Sa Sorbus aucuparia
 Bp Betula pendula



REFERENCE: THIS DRAWING IS NOT FOR CONSTRUCTION

SR LA

SIMON RONAN LANDSCAPE ARCHITECTS

Cork Office
 Levis Quay
 Skibbereen
 Co. Cork
 Ireland
 A94A431
 simon@simonronan.com

Dublin Office
 25 Groganiff Parade
 Phibsborough
 Dublin 7
 Ireland
 D07 XF25
 +353 86 056 3434

LANDSCAPE PLAN 4 OF 5
 L-504

SCALE 1:250
 A1

PURPOSE OF DRAWING - PLANNING


ROSS ROAD KILLARNEY

THIS DRAWING IS TO BE READ IN CONJUNCTION WITH RELEVANT CONSULTANT DRAWINGS
 NO PART OF THIS DOCUMENT MAY BE REPRODUCED OR
 TRANSMITTED IN ANY FORM OR BY ANY MEANS,
 ELECTRONIC OR MECHANICAL, WITHOUT THE WRITTEN PERMISSION
 OF SIMON RONAN LANDSCAPE ARCHITECTS. ANY UNAUTHORIZED
 REPRODUCTION OR USE OF THIS DOCUMENT IS PROHIBITED.

JULY 2025



- LEGEND**
- Site Boundary
 - 00.00m Proposed Levels
 - Herbaceous Planting & Shrubs
 - Lawn
 - Meadow
 - Proposed Native Hedgerow
 - High Quality Paving
 - Swale
 - Shared Surface
 - Greenway Coloured Asphalt
 - In-Situ Concrete Path
 - Black Asphalt Road
 - Permeable Paving to Parking
 - Tactile Paving Buff Coloured
 - Fence and Gates
 - Tree Pit
 - Existing Trees To Be Retained
 - Existing Hedgerow To Be Retained
 - Proposed Trees
 - Qr Quercus robur
 - Ps Pinus sylvestris
 - Sa Sorbus aucuparia
 - Bp Betula pendula



REFERENCE: THIS DRAWING IS NOT FOR CONSTRUCTION

SR LA

SIMON RONAN LANDSCAPE ARCHITECTS

<p>Cork Office Levis Quay Skibbereen Co. Cork Ireland A84A431 simon@simonronan.com</p>	<p>Dublin Office 25 Glengarriff Parade Phibsborough Dublin 7 Ireland D07 XF25 +353 86 056 3434</p>
--	--

LANDSCAPE PLAN 5 OF 5 SCALE 1:250
L- 505 A1

PURPOSE OF DRAWING - PLANNING

ROSS ROAD KILLARNEY

THIS DRAWING IS TO BE READ IN CONJUNCTION WITH RELEVANT CONSULTANTS DRAWINGS
NO PART OF THIS DOCUMENT MAY BE REPRODUCED OR TRANSMITTED IN ANY FORM OR BY ANY MEANS, ELECTRONIC OR MECHANICAL, WITHOUT THE WRITTEN PERMISSION OF THE LANDSCAPE ARCHITECTS. ALL RIGHTS RESERVED.
AN A84A431 IS THE PROPERTY OF SIMON RONAN LANDSCAPE ARCHITECTS AND IS NOT TO BE REPRODUCED OR TRANSMITTED IN ANY FORM OR BY ANY MEANS, ELECTRONIC OR MECHANICAL, WITHOUT THE WRITTEN PERMISSION OF THE LANDSCAPE ARCHITECTS.

JULY 2025