

---

## Arboricultural Impact Assessment

---

**Prepared for:**

Homeland Projects

**Proposed site:**

Ross Road, Killarney.

**Project Title:**

Housing Development

**Prepared by:**

Michael Garry, BSc. Arb.

Dip Arb M.ArborA,

Pgrad Ecology (UCC)


*Arbor-Care (Ltd)*

*Professional Consulting*

*Tree Service,*

*Telephone: (086) 3082808*

*[info@arborcare.ie](mailto:info@arborcare.ie)*



## Table of Contents

Executive Summary.....	1
1.0 Introduction.....	2
1.1 Instructions.....	2
1.2 Methodology.....	2
2.0 Initial Tree Survey Overview .....	4
2.1 The Site.....	4
3.0 The Trees .....	5
4.0 Planning policy.....	5
5.0 The Proposed Development .....	6
6.0 Arboricultural Impact Assessment .....	7
6.1. Analysis of the Proposal in Respect of Trees .....	7
7.0 Discussion & Conclusion.....	10
8.0 Recommendations.....	11
Appendix A: Tree Survey.....	12
Appendix B: Arboricultural Method Statement.....	16





## Executive Summary

This arboricultural report has been commissioned by Homeland Developments to provide information to assist with the planning process in relation to a proposed development at the above location.

This report includes:

- an assessment of the trees, their quality and value in accordance with BS 5837:2012 - Trees in relation to design, demolition and construction;
- the site context and observations on the trees;
- local planning policies relevant to the consideration of trees on the site;
- the impact of the proposed development upon the tree population in and around the site;
- methods of reducing impacts on trees; and
- measures to be taken to protect trees during the proposed works.



## 1.0 Introduction

### 1.1 Instructions

Arbor-Care Ltd (Professional Consulting Tree Service) was retained to undertake an on-site tree survey of all trees that could be potentially be impacted by the proposed development within and adjacent to the site extents (Figure 1), the findings of the report will be used to inform design of development works and support a planning application for same.

The objective of the impact assessment was to identify the areas that contained trees, groups of trees, and to ensure where possible that these areas would be retained and to identify the trees that are to be removed to facilitate the development.

The survey commenced at the eastern boundary and continued in a westerly direction. The survey was undertaken on the 20<sup>th</sup> of October 2024.

The below impact assessment report is based on the British standard *BS 5837:2012 Trees in relation to design, demolition and construction recommendations*, this standard gives recommendations and guidance on the principles to be applied to achieve a satisfactory juxtaposition of trees, including shrubs, hedges and hedgerows, with structures. It sets out to assist those concerned with trees in relation to construction to form balanced judgements. This impact assessment report will be accompanied by an inventory of trees and hedgerows on site and a tree protection plan.

The Arboricultural Impact Assessment and a tree protection plan was prepared for the site identifying trees that may be impacted on by the proposed development based on the proposed design.

### 1.2 Methodology

An initial tree survey and visual condition assessment was on the 20<sup>th</sup> of October 2024. The purpose of this report and in accordance with *BS 5837: 2012 Trees in relation to design, demolition and construction. Recommendations* only trees with diameters of 75mm or greater were surveyed.

Also in accordance with section 4.4.2.3 of the British standard document where trees formed obvious groups these were assessed and recorded as groups. All trees were individually tagged



with a metal disc. This was placed on the northern side of the tree where practical. Where trees could not be tagged these were given a virtual number for example T<sub>1</sub>

*Section 4.4.2.3 of BS 5837: 2012 states:*

*Trees growing as groups or woodland should be identified and assessed as such where the arboriculturist determines that this is appropriate. However, an assessment of individuals within any group should still be undertaken if there is a need to differentiate between them, e.g. in order to highlight significant variation in attributes (including physiological or structural condition).*

*NOTE: The term "group" is intended to identify trees that form cohesive arboricultural features either aerodynamically (e.g. trees that provide companion shelter), visually (e.g. avenues or screens) or culturally, including for biodiversity (e.g. parkland or wood pasture), in respect of each of the three subcategories.*

The survey concentrated primarily on the significant trees/vegetation located within the development area and has been based on the topographical survey plan provided.

The objective of this survey was to gather information regarding the trees within or adjacent to the development area and the impact the proposed scheme may have on the trees. **Please refer to Appendix A for the tree inventory.**

Significant trees can be equated as those trees whose visual importance to the surrounding area are sufficient to justify special efforts to protect/preserve and whose loss would have an irremediable adverse impact on the local environment. Significance can also be placed depending on the trees age, another variable to imply significance can be the aesthetic merit of the tree based on its unusual size, intrinsic physical features or outstanding appearance or occurring in a unique location or context, and thus provides a special contribution as a landmark or landscape feature.

All above parts of the trees were visually examined. Tree diameters (DBH) were estimated at 1.5 meter above grade as per standard arboricultural practice. Tree height was measured with the use of a clinometer (Where practical).

A generalised system was employed to describe the overall health of the trees. The system uses a three tier rating scale with the following descriptors:



## Specimen condition 3-tier rating system

- Poor- 1-30%
- Fair- 31-60%
- Good- 61-100%

## 2.0 Initial Tree Survey Overview

### 2.1

Currently the site is a green field site bounded by a residential area . All trees and vegetation are concentrated within the boundaries of the site and there are no internal trees.

### 3.0 The Trees

A total of 36 trees were individually surveyed , the majority of the trees are located within the boundaries of the site.

A breakdown of the Tree Categories on site as per BS 5837 2012 is set out in the table 1 below:

Category	Quantity	Category %
A-Tree of high quality	3	6%
B-trees of good quality	28	60%
C (Low quality or trees less than 75mm diameter)	16	34%
U (remove due to poor condition)	0	0%
Total Trees	47	100%

\*In accordance with *BS 5837: 2012 Trees in relation to design, demolition and construction. Recommendations.*,

Category A signifies those trees of high value and in such a condition as to be able to make a substantial contribution.

Category B signifies those trees of a "moderate value and in such a condition as to be able to make a substantial contribution

Category C signifies those trees/hedgerows of "a low quality and value that are currently in an adequate condition to remain until new planting could be established

Category U. This category signifies those trees that are in such a condition that any existing value would be lost within 10 years and which should, in the current context, be removed for reasons of sound arboricultural management.



#### 4.0 Planning Policy

##### The National Planning Framework (NPF)

The National Planning Framework (NPF) seeks to ensure that new development is sustainable and underlines the importance of Green Infrastructure, of which trees form an integral part. This encompasses recognition of the importance of trees in relation to the management of air, soil and water quality along with other associated ecosystem services and climate change adaptation. The NPF also seeks to achieve the protection and enhancement of landscapes and a net gain in biodiversity.

The survey area is located with the jurisdiction of Killarney Town Council. The Local Planning Authorities have a statutory duty to consider both the protection and planting of trees when considering planning applications. The potential impact of development on all trees (including those not protected by a Tree Preservation Order or other statutory designation) is therefore a material consideration.

##### Kerry County Council Development Plan 2022-2022

I have reviewed the policy document and there are no Tree Preservation Orders on the site.

However the below objective of the county plan states:

**KCDP 4-22** Protect, enhance and ensure that existing and proposed developments located within or adjacent to areas of **Green Infrastructure** incorporate any important biodiversity features into the overall development in a sustainable manner.

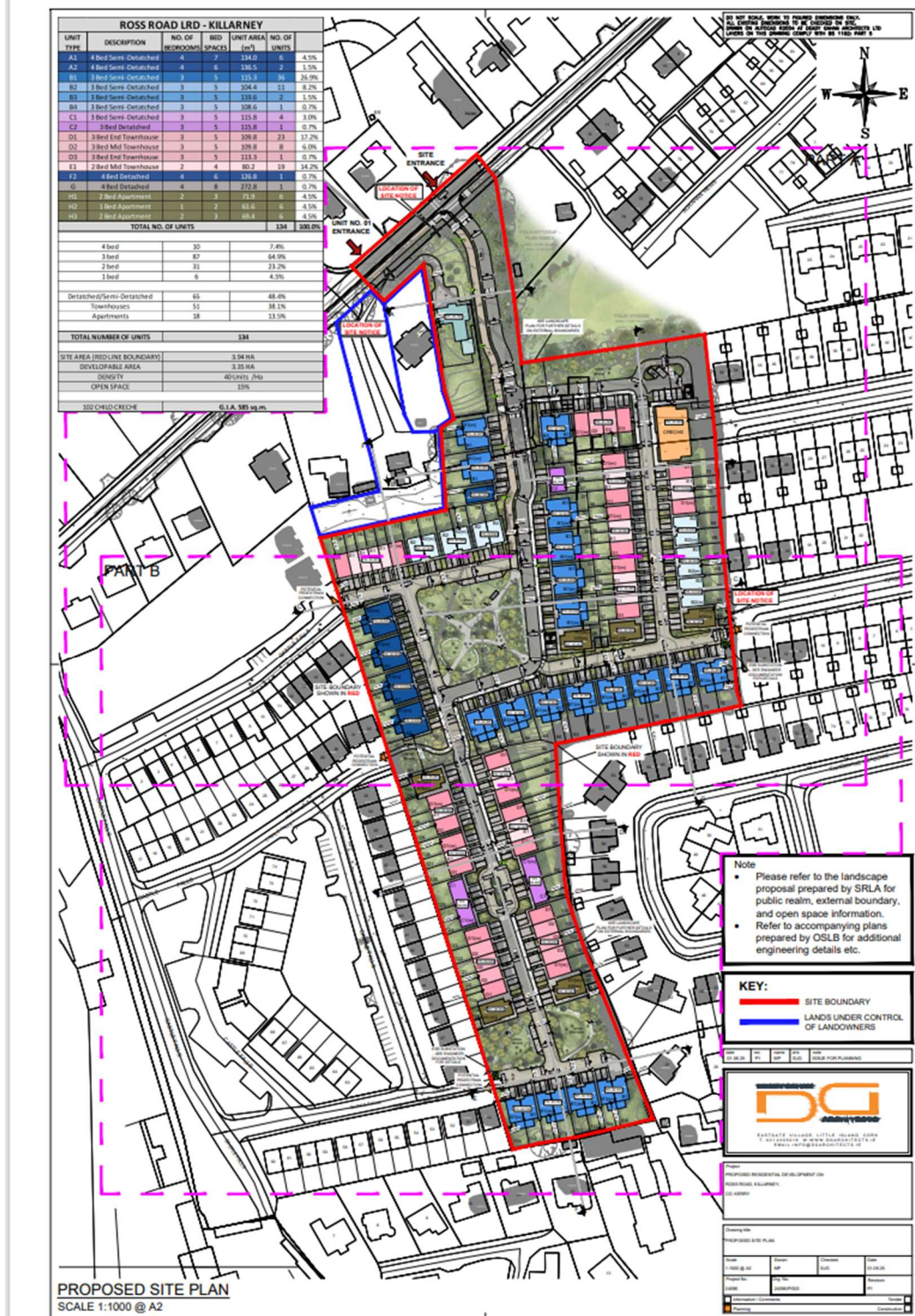


## 5.0 The Proposed Development :

### **Brief Summary Development Description**

The development description is as follows: *A LARGESCALE RESIDENTIAL DEVELOPMENT (LRD), COMPRISING OF 134NO. RESIDENTIAL DWELLINGS AS FOLLOWS: 65NO. HOUSES CONSISTING OF 10NO. 4-BED DWELLINGS AND 55NO 3-BED DWELLINGS; 51NO. TOWNHOUSES CONSISTING OF 32NO. 3-BED UNITS AND 19NO. 2-BED UNITS; AND 18NO. APARTMENTS CONSISTING OF 12NO. 2-BED UNITS AND 6NO. 1-BED UNITS. THE PROPOSED DEVELOPMENT ALSO INCLUDES A CRÈCHE WITH CAPACITY TO ACCOMMODATE 102NO. CHILDREN.*

Figure 2: Proposed Development-



## 6.o Arboricultural Impact Assessment

### 6.1. Analysis of the Proposal in Respect of Trees

This impact assessment sets out the likely principal direct and indirect impacts of the proposed development on the trees on or immediately adjacent to the site and suitable mitigation measures to allow for the successful retention of significant trees or to compensate for trees to be removed, where appropriate.

A brief summary of trees to be removed, related to the proposed scheme are detailed within the table below. This is unknown until the development is confirmed

**Table 1: Schedule of trees to be removed to accommodate the design**

(To be read in conjunction with Appendix 1 and the Tree Protection Plan).

Tree number	Species	Age Class	Tree category
T3-t4 x9	Horse chestnut & Alder	EM	B2
Group 1	Lawson Cypress	M	C2
T11	Sycamore	EM	C2
T12	Ash	EM	C2
Group 3(section)	Lawson cypress	EM	C2



Of the trees to be removed to accommodate the proposed design, these consist of 0 no. category A trees, 9 no. category B and 4 no. category C trees and 1 no. category U trees.

In accordance with *BS 5837: 2012 Trees in relation to design, demolition and construction. Recommendations.*, Category B signifies those trees of a "moderate value and in such a condition as to be able to make a substantial contribution (A minimum life expectancy of 20 yrs is suggested)." Category C signifies those trees/hedgerows of "a low quality and value that are currently in an adequate condition to remain until new planting could be established (a minimum life expectancy of 10yrs is suggested)." Category U. This category signifies those trees that are in such a condition that any existing value would be lost within 10 years and which should, in the current context, be removed for reasons of sound arboricultural management.



6.1.1 In the context of the overall development works the following points are also noted:

- **Arboricultural works** –remove the trees as set out in this report
- Following the completion of the development, a **tree condition assessment** will not be required out on all retained trees for health and safety purposes.
- **Tree protection measures** - All retained trees can be successfully protected during the proposed development by using robust fencing which complies with the recommendations outlined within BS5837:2012.
- No materials or equipment other than those required to install tree protection will be delivered to the site until all fencing is in place.
- For details of the tree protection measures required during construction, please refer to the Tree Protection Plan.
- **Compound area** – The proposed site compound has not been designed; there is sufficient space available throughout the site to avoid any unnecessary impacts to retained trees, provided the tree protection measures as detailed within this report are carried out.
- **Site access.** The site will be accessed from existing site entrances
- **Daylight and sunlight levels** - Shading by trees have not been assessed in relation to this proposal.
- **Drainage and services** – All new service runs should be located outside the RPAs of retained trees to avoid impacting their condition. If it is found necessary to locate services within tree RPAs, it is recommended that these works are carried out under arboricultural supervision. Methods of work should follow the recommendations in the NJUG guidance. BS5837 (2012) recommends the NJUG guidance as a normative reference to be used in these circumstances.
- **Boundary treatments** – Please refer to the landscape plan for further information.

- **Landscape operations** - Landscaping operations will typically take place at the end of the construction period. These works will normally require the removal of protective fencing to facilitate access for works. There is a risk that plant and machinery may damage soil structure where tree roots are growing. These risks can be managed by maintaining good professional standards of work and working to a method statement. The principle of avoiding soil disturbance or changes in levels within the RPAs of retained trees should be followed unless arboricultural advice has been sought.


## 7.0 Discussion & Conclusion

### General Change

- 7.1 My assessment is that the loss of vegetation from the site is low and will have no negative impact on the character and appearance of the immediate surrounding landscape.

### Conclusion

- 7.2 The proposal has been assessed in accordance with BS5837:2012 and special working methods have been recommended to minimise tree impacts.
- 7.3 Retained trees have been assessed and can be successfully protected during development by following the information provided within this report and adhering to industry best practice.
- 7.4 Provided the recommendations and methods of work, as outlined within this report, are adhered to, the proposed development can be successfully carried out without having a negative impact on the character or appearance of the surrounding landscape.



## **8.o Recommendations**

- 8.1 The proposal should be carried out in accordance with the recommendations outlined within this report.
- 8.2 The positioning of tree protective barriers should be installed as detailed within the Tree Protection Plan.

## Appendix A: Tree Survey

### Key abbreviations used in the survey

Ref No	Specific identification number given to each tree or group. T=Tree/H=Hedge/G=Group/W=Woodland/S=Shrub.	
Tag No.	Tree marked with individual tree tag of this reference number on site.	
Species	Common name followed by botanical name shown in <i>italics</i>	
RPA	Root Protection Area (As defined by BS5837)	
Stem diameter	Diameter of main stem, measured in millimetres at 1.5 m above ground level. (MS = Multi-stem tree measured in accordance with BS5837 Annexe C)	Av / Average:  indicates an average representative measured dimension for the group or feature
Spread	The width and breadth of the crown. Estimated on the four compass points in metres.	
Crown clearance	The estimated height (in metres) above ground level of the lowest significant branch attachments.	
#	Estimated dimensions	
*	Indicates estimated position of tree (not indicated on topographical survey).	
P	Privately owned tree (e.g. tree not located in the public highway or adjacent public land).	
Category	Categorisation of the quality and benefits of trees on Site as per Table 1 and 2 of BS5837:2012. 1=Arboricultural quality/value 2=Landscape quality/value 3=Cultural quality/value (including conservation)	
	A=High quality/value 40yrs+ (light green). B=Moderate quality/value 20yrs+ (mid blue) C=Low quality/value min 10yrs/stem diameter less than 150mm (grey). U=Unsuitable for retention (dark red).	
Life stage	<b>Young (Y):</b> Newly planted tree 0-10 years. <b>Semi-Mature (SM):</b> Tree in the first third of its normal life expectancy for the species (significant potential for future growth in size). <b>Early Mature (EM):</b> Tree in the second third of its normal life expectancy for the species (some potential for future growth in size) <b>Mature (M):</b> Tree in the final third of its normal life expectancy for the species (having typically reached its approximate ultimate size). <b>Over Mature (OM):</b> Tree beyond the normal life expectancy for the species. <b>Veteran (V):</b> Tree which is of interest biologically, aesthetically or culturally because of its condition, size or age.	
Structural condition	<b>Good:</b> No significant structural defects <b>Fair:</b> Structural defects which can be resolved via remedial works. <b>Poor:</b> Structural defects which cannot be resolved via remedial works. <b>Dead:</b> Dead.	
Physiological condition	<b>Good:</b> Normal vitality including leaf size, bud growth, density of crown and wound wood development. <b>Fair:</b> Lower than normal vitality, reduced bud development, reduced crown density, reduced response to wounds. <b>Poor:</b> Low vitality, low development and distribution of buds, discoloured leaves, low crown density, little extension growth for the species. <b>Dead:</b> Dead <b>Fair/Good =</b> Indicates an intermediate condition <b>Fair – Good =</b> Indicates a range of conditions (e.g. within a group)	
Preliminary management recommendations	Works identified during the tree survey as part of sound arboricultural management, based on the current context of the Site (where relevant reference has been made to tree management based on the potential future context of the site).	
Works to facilitate the development	Tree works identified as necessary to facilitate the Proposed Development following a desk top analysis of the proposals in relation to tree constraints.	

Appendix A-Tree Schedule

Tree #	Species Name	Age class	Size (mm)	Height (M)	Crown Sp.(M)	Crown Cl.(M)	Condition	Structural/Physiological Observations	Impact of the development	PMR	Category	R.P.A. Meters
T1-T2 x 7	Lombardy Poplar	M	300	16	N=2 S=2 E=2 W=2	3	Good	A row of large mature Poplars overhanging the Ross road	No impact	Retain	B2	2m
T3-T4	Horse chestnut x 7 Alder x 2	EM	240	8	N=2 S=2 E=2 W=2	2	Good	A row of mixed deciduous tress against the Ross road	Remove to facilitate the development	Remove	B2	
T5	Sycamore	M	350	12	N=3 S=3 E=3 W=3	2	Good	A large mature sycamore on the boundary of the adjacent property	No impact	Retain	B2	4.5m
T6	Sycamore	M	350	10	N=3 S=3 E=4 W=4	2	Good	A large mature sycamore on the boundary of the adjacent property	No impact	Retain	B2	4.5m
T7	Sycamore	M	400	12	N=3 S=3 E=4 W=4	2	Good	A large mature sycamore on the boundary of the adjacent property	No impact	Retain	B2	5m
T8 -T9	Sycamore x 6	M	400	12	N=3 S=4 E=3 W=3	2	Good	A row of mature sycamores located on the boundary	No impact	Retain	B2	5m
Group 1 x 9	Lawson cypress	M	450	12	N=2 S=2 E=3 W=3	1	Fair	A row of large mature cypress they have suffered from storm damage	Remove to facilitate the development	Remove	C2	

Tree #	Species Name	Age class	Size (mm)	Height (M)	Crown Sp.(M)	Crown Cl.(M)	Condition	Structural/Physiological Observations	Impact of the development	PMR	Category	R.P.A. Meters
T10 x 2	Sycamore	EM	300	6	N=2 S=2 E=2 W=2	1	Good	Two early mature sycamore	No impact	Retain	B2	4m
Group 2	Lawson cypress	M	400	14	N=2 S=2  E=2 W=2	2	Fair	A row of large mature cypress they have suffered from storm damage	No impact	Consider for Removal based on their condition	C2	5m
Group 3	Lawson cypress	M	400	14	N=2  S=2 E=2 W=2	2	Fair	A row of large mature cypress they have suffered from storm damage	A section to be removed	Consider for removal	C2	5m
T11	Sycamore	EM	200	8	N=2  S=2 E=2 W=2	1	Fair	An early mature sycamore that is being suppressed	Remove to facilitate the development	Remove	C2	
T12	Ash	EM	200	6	N=2  S=2 E=2 W=2	2	Fait	An early mature sycamore that is being suppressed	Remove to facilitate the development	Remove	C2	
Group 4	Lawson cypress	M	400	16	N=2 S=2 E=2 W=2	2	Fair	A row of large mature cypress they have suffered from storm damage and over pruning	No impact	Consider for removal	C2	5m
T13	Oak	M	600	14	N=4 S=4 E=3 W=3	2	Good	A large mature oak, located within or adjacent to a private garden	No impact	Retain	A2	7m

Tree #	Species Name	Age class	Size (mm)	Height (M)	Crown Sp.(M)	Crown Cl.(M)	Condition	Structural/Physiological Observations	Impact of the development	PMR	Category	R.P.A. Meters
T14	Oak	EM	300	6	N=2 S=2 E=2 W=2	2	Fair	A mature oak located within private property it has been heavily reduced to a stem of 6m	No impact	Retain	C2	4m
T15	Sycamore	M	280	8	N=2 S=2 E=2 W=2	2	Fair	A mature sycamore in fair condition	No impact	Retain	C2	3.8m
T16	Ash	M	700	20	N=6 S=6 E=6 W=6	2	Good	A large mature ash on the boundary=y of the site	No impact	Retain	A2	8m
T17	Sycamore	M	800	22	N=4 S=4 E=4 W=4	3	Good	A large mature sycamore located within private property	No impact	Retain	A2	9m
T18	Sycamore	M	800	22	N=4 S=4 E=4 W=4	3	Good	A large mature sycamore located within private property	No impact	Retain	A2	9m
T19	Ash	M	350	8	N=2 S=2 E=2 W=2	3	Good	A mature ash	No impact	Retain	B2	4.5m

## Appendix B: Arboricultural Method Statement

---

### Introduction

This report has been prepared in accordance with British Standard 5837: Trees in relation to design, demolition and construction – Recommendations (2012) which provides a methodology for the assessment and protection of trees and other significant vegetation on development sites.

### Sequence of Operations

- Carry out the proposed tree works.
- Installation of tree protection measures.
- Enabling works.
- Construction of proposal and the installation of drainage and services.
- Landscaping.

*Alternative sequences can be discussed and agreed with the local authority and project manager if required.*

### Supervision

All key / critical activities that will affect trees during construction will be inspected and monitored by the approved arboricultural consultant *if so requested by the local authority.*

- Pre-commencement meeting with site manager and local authority to confirm location of tree protection measures.
- Inspection of all tree works and tree protection measures prior to the commencement of works.
- Supervision during the excavation works within the RPAs of retained trees.
- Supervision during the installation of all services within tree RPAs.
- Supervision during any other works that may affect retained trees.
- Inspection upon completion.

<b>Arboricultural Method Statement</b>	
<b>Scope</b>	<b>Methodology</b>
<b>Pre-commencement meeting</b>	<p>Prior to the commencement of works, a meeting between the arboricultural consultant, local authority and the site manager will be held in order to discuss the tree protection measures and proposed works required in close proximity to trees. (if requested)</p> <p>Contact details of all parties will be circulated to ensure all team members are able to communicate correctly.</p> <p>The site manager will be responsible for the protection of all retained trees for the duration of the project. Whenever necessary, the site manager will engage the arboricultural consultant to ensure trees are adequately protected.</p> <p>The appointed arboricultural consultant will be available for verbal advice throughout site works.</p>
<b>Tree Works</b>	<p>Please refer to the Tree Work Schedule at Appendix A for a list of all proposed tree works. The location of trees to be removed are highlighted on the Tree Removals Plan</p> <p>It is the responsibility of the Site Manager to ensure all tree works have been approved by the local planning authority.</p> <p>All tree works will be carried out by a reputable arboricultural contractor in accordance with the recommendations given in BS 3998:2010 – Tree Work Recommendations.</p> <p>All tree works should be carried out in accordance with Section 40 of the Wildlife Act 1976 and Section 46 of the Wildlife (Amendment) Act 2000.</p> <p>It is the responsibility of the arboricultural contractor to ensure that no protected species are harmed whilst carrying out site clearance or tree surgery works.</p>
<b>Tree Protection</b>	<p>The position of protective fencing for construction is shown on the Tree Protection Plan.</p> <p>Protective fencing will be constructed and installed using fencing in accordance with BS5837:2012, please refer to the attached Tree Protection Plan for the specification. Alternatives to those shown must be agreed in advance by the client approved, arboricultural consultant.</p>

	<p>Any machinery / site operative within tree RPAs must operate on the appropriate ground protection at all times, this will include the installation and removal of ground protection.</p> <p>Ground protection measures must be installed in accordance with industry best practice guidance as stated within Section 6.2.3.3 of BS 5837:2012. They must be fit for purpose and capable of supporting any traffic entering or using the site without being distorted or causing compaction of underlying soil.</p> <p>No materials or equipment other than those required to erect protective fencing will be delivered to the site before the fencing is installed.</p> <p>Signs will be fixed to every third panel stating, <i>'Tree Protection Area Keep Out – Any incursion into the protected area must be with the agreement of the local authority or arboricultural consultant'</i>.</p> <p>The main contractor will inform the local authority and the arboricultural consultant that tree protection is in place before site clearance works commence.</p> <p>No alteration, removal or repositioning of the tree protection will take place during construction without the prior consent of the arboricultural consultant.</p>
<p><b>Compound Area</b></p>	<p>The proposed site compound area has not yet been designed; however, the considerations below must be followed:</p> <p>The site compound must be located outside the designated TPZs as highlighted on the Tree Protection Plan at Appendix B.</p> <p>No excavation works within tree RPAs are permitted to install temporary services for site cabins and facilities. Any temporary services within tree RPAs must be above ground and protected accordingly.</p> <p>No operating generators or toxic liquids will be stored within the RPAs of retained trees during construction.</p> <p>Overhanging tree canopies must be taken into consideration when transporting, installing and removing site cabins near tree crowns. A banksman will be present during this process to ensure that all operations are carried out in a controlled manner and no part of the cabin meets overhanging tree crowns.</p>

<p><b>Installation of fencing within RPAs</b></p>	<p>The installation of fencing within the RPAs of retained trees will be carried out using the following methodology:</p> <p>Post holes will be carefully positioned as far away from the stem of trees as possible (minimum 50 cm) to minimise contact with tree stems and significant tree roots.</p> <p>Holes will be manually excavated with the use of hand tools only and where roots greater than 25mm in diameter or large fibrous roots are present, the position of the hole will be slightly altered to avoid potential root damage.</p> <p>If the position of the hole cannot be altered, roots greater than 25mm in diameter or large fibrous roots will be protected with flexible plastic pipes and retained within the pit.</p> <p>In some cases, individual roots less than 25mm in diameter may be pruned, making a clean cut with a suitable sharp sterile tool (e.g. secateurs or hand saw).</p> <p>Once the required depth has been excavated, the hole will be lined using 1000-gauge polythene and filled with the appropriate concrete mix.</p>
<p><b>Landscape Operations</b></p>	<p>All landscape operations within the protected area will be carried out by hand, using hand tools only, unless otherwise agreed with by the arboricultural consultant.</p>
	<p>No dumping of spoil or rubbish, parking of vehicles or plant, storage of materials or temporary accommodation will be undertaken within the TPZs.</p> <p>All tree roots within the RPAs greater than 25mm diameter will be retained and worked around.</p> <p>Soil levels will not be increased or reduced within the RPAs of trees without prior agreement from the arboricultural consultant.</p>

<p><b>General Principals to Avoid Damage to Trees</b></p>	<p>All tree works will be carried out in accordance with the recommendations given in BS 3998 (2010).</p> <p>No fires will be permitted within 20m of the crown of any tree.</p> <p>No materials, vehicles, plant or personnel will be permitted into the tree protection zones at any time without the prior consent of the arboricultural consultant.</p> <p>Any liquid materials spilled on site will be immediately cleared up and removed from the site. If liquid fuel or cement products are spilled within 2m of the tree protection zone, the contractor will report the incident to the arboricultural consultant immediately.</p> <p>The contractor will report any damage to trees or shrubs, whether caused by construction activities or from any other cause, to the arboricultural consultant immediately.</p>
---	--

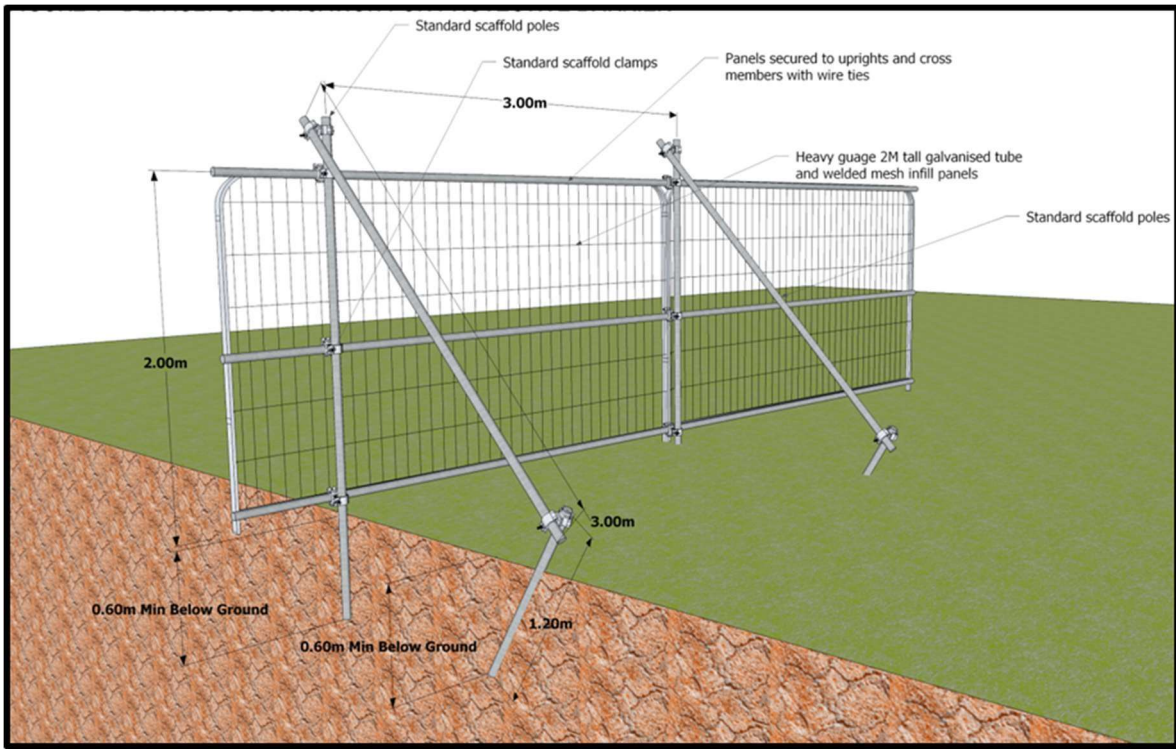


Figure 3 Default specification for tree protection barrier in accordance with BS5837:2012





This report was prepared by:

*Michael Garry, BSc. Arb. Dip Arb M.Arbor, Pgrad Ecology (UCC)*

Arbor-Care Ltd, Professional Consulting Tree Service

*Yours in Conservation,*

*Michael Garry.*

[www.arborcare.ie](http://www.arborcare.ie)

---

### **Copyright & Non Disclosure Notice**

*The content of this report are subject to copyright owned by Arbor-Care, this report may not be copied or used without our prior written agreement for any purpose other than the purpose indicated in this report.*

### **Third Party Disclaimer**

*Any disclosure of this report to a third party is subject to this disclaimer. The report was prepared by Arbor-Care at the instruction of, and for the use by, our client named within the report. This report does not in any way constitute advice to any third party who is able to access it by any means. Arbor-Care excludes to the fullest lawfully permitted all loss liability whatsoever for any loss or damage arising from reliance on the content of this report.*