

Description:
Digital Landscape Model (DLM)

Publisher / Source:
Ordnance Survey Ireland (OSi)

Data Source / Reference:
PRIME2

File Format:
Autodesk AutoCAD (DWG_R2013)

File Name:
v_50426666_1.dwg

Clip Extent / Area of Interest (AOI):
LLX,LLY= 496027.0,589643.5
LRX,LRX= 496457.0,589643.5
ULX,ULY= 496027.0,590226.5
URX,URY= 496457.0,590226.5

Projection / Spatial Reference:
Projection= IREN95_Irish_Transverse_Mercator

Centre Point Coordinates:
X,Y= 496242.0,589935.0

Reference Index:
Map Series | Map Sheets
1:2,500 | 6084-A
1:1,000 | 6084-06

Data Extraction Date:
Date= 05-Oct-2024

Source Data Release:
DCMLS Release V1.179.118

Product Version:
Version= 1.4

License / Copyright:
Ordnance Survey Ireland Terms of Use apply.
Please visit www.osi.ie/about/terms-conditions.

Ordnance Survey Ireland, 2024

Compiled and published by Ordnance Survey Ireland, Phoenix Park, Dublin 8, Ireland.

Unauthorised reproduction infringes Ordnance Survey Ireland and Government of Ireland copyright.

All rights reserved. No part of this publication may be copied, reproduced or transmitted in any form or by any means without the prior written permission of the copyright owners.

The representation on this map of a road, track or footpath is not evidence of the existence of a right of way.

Ordnance Survey maps never show legal property boundaries, nor do they show ownership of physical features.

Suirbh ireacht Ordan is ireann, 2024

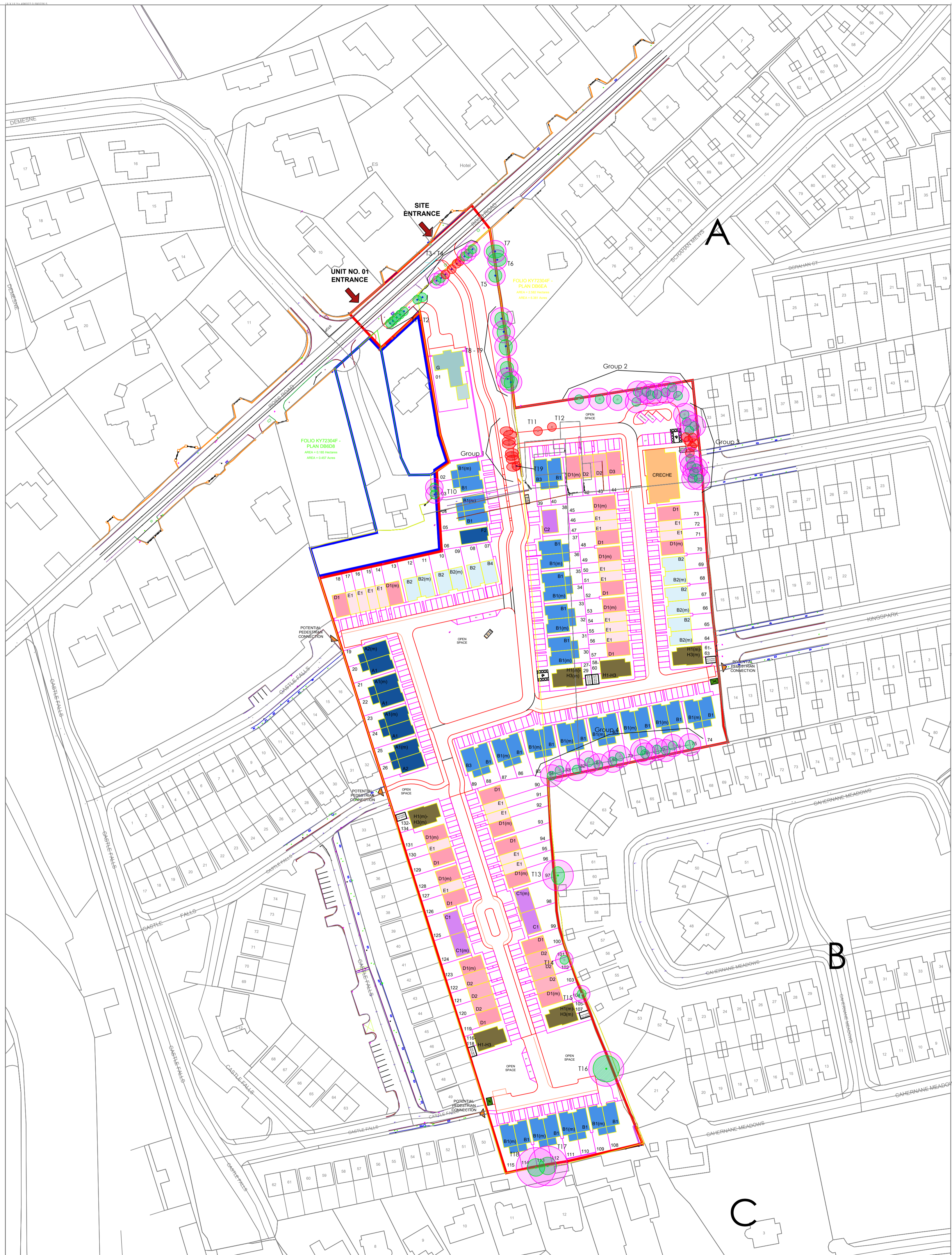
Arna thioms agus arna fhoilsi ag Suirbh ireacht Ordan is ireann, P lrc an Fhionnuisce, Baile tha Cliath 8, ire.

S ra onn at irgeadh neamh darailthe c ipcheart Shuirbh ireacht Ordan is ireann agus Rialtas na h ireann.

Gach cead ar cosnamh. N ceadmhach aon chuid den fhoilseach n seo a ch ipe il, a at irgeadh n a tharthur in aon fhoim n ar aon bhealach gan cead i scr bhinn roimh r in ir an ch ipchirt.

N hionann b thar, bealach n cos n a bheith ar an l arscil seo agus fianaise ar ahead sl.

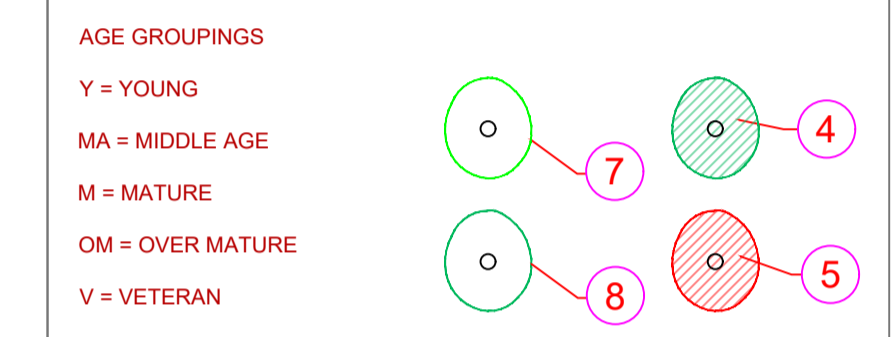
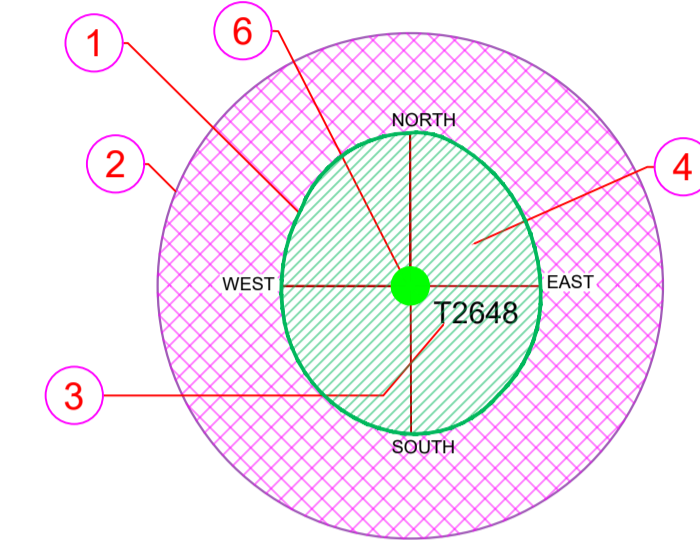
N thaispe nann l arscail de chuid Ordan is Shuirbh ireacht na h ireann teorann point death il de mhaoin riamh, n in ireacht de ghn ithe fhisici a.



| Rev. | Date | Description |
|------|------|-------------|
| | | |

Legend:

- Category (A, A1, A2, A3)
Those of high quality and value; in such a condition as to be able to make a substantial contribution (a minimum of 40 years)
- Category (C, C1, C2, C3)
Those of low quality and value; currently in adequate condition to remain until new planting could be established (a minimum of 10 years) or young trees with a stem diameter below .150mm
- Category (B, B1, B2, B3)
Those of moderate quality and value; those in such a condition as to make a significant contribution (a minimum of 20 years)
- Category (U)
Those in such condition that any existing value would be lost within 10 years and which should, in the current context, be removed for reason of sound agroecological management.



- EXISTING TREE CANOPY BASED ON DIMENSIONS GATHERED ON SITE IN 4 DIRECTIONS, NORTH, SOUTH, EAST AND WEST
- ROOT PROTECTION ZONE BASED ON 12 TIMES THE (DBH) AT CHEST HEIGHT
- TREE TAG NUMBER
- TREE TO BE RETAINED
- TREE TO BE REMOVED
- TREE CATEGORY BASED ON BS:5837 2012 CRITERIA
- DECIDUOUS TREE CANOPY
- EVERGREEN TREE CANOPY

01 TABLES BS 5837-2012

NOTES:

Please refer to Appendix1 when reading this plan.

Client:
Homeland Group Ltd.

Project:
Ross Rd., Killarney, Co. Kerry

Drawing Title:
Tree Constraints Plan

| | | | |
|-----------------------------|----------------------------|----------------------------|----------------------|
| Drawn By: CC | Checked By: MG | Date: 30/10/2024 | Scale: 1:1000@ A1 |
| Drwg. No. KR_TCP_Overall | CAD File: KR_TS_001.DWG | Issued For: Information | Rev. - |

Arbor Care
Unit 1a
Crossagalla Enterprise Centre
Ballysimon Road
Limerick
Ireland

Phone: +353 (0)863082808
Fax: +353 (0)61400321
Email: info@arborcare.ie
Web: www.arborcare.ie

ARBOR CARE
The Tree Care Experts
Disproportionately
Considering Tree Care